



Unified Government of Wyandotte County and Kansas City, Kansas

Public Works & Safety Standing Committee

Standing Committee Room, 5th Floor
701 N. 7th Street Trafficway, Kansas City, KS 66101

Chairman Tom Burroughs

Commissioner Mike Kane, Commissioner Chuck Stites

Commissioner Bill Burns, Commissioner Phil Lopez

BPU Board Member Mary Gonzales

AGENDA

Monday, August 25, 2025

5:00 PM

1. **Call to Order/Roll Call**
2. **Revisions to August 25, 2025 Agenda**
3. **Approval of standing committee minutes from June 24, 2024.**
4. **Committee Agenda**
 - 4.1 **RESOLUTION: AUTHORIZING THE APPROVAL OF AN AGREEMENT FOR A SCHOOL RESOURCE OFFICER**

Synopsis: A resolution authorizing the approval of an agreement between the Unified Government of Wyandotte County/Kansas City, Kansas and Bonner Springs-Edwardsville USD 204 for the Wyandotte County Sheriff's Office to provide a School Resource Officer to serve at Bonner Springs-Edwardsville USD 204 Schools.
Tracking #: 21766
 - 4.2 **RESOLUTION: GOOGLE WATER EFFICIENCY AND QUALITY PROJECT GRANT**

Synopsis: A resolution authorizing the application and acceptance of a grant from the Google Water Efficiency and Quality project in the amount of \$6 million dollars. No local match required.
Tracking #: 21869

4.3 ORDINANCE: EMINENT DOMAIN FOR 55TH & METROPOLITAN INTERSECTION IMPROVEMENTS

Synopsis: An ordinance condemning real property and/or real property rights for the location, laying-out, reconstruction, expansion, repair, maintenance, operation and use of the Metropolitan Avenue & 55th Street Intersection Improvements (Project No. 105-N-0766-01) in Kansas City, Wyandotte County, Kansas, and directing the Chief Counsel to institute eminent domain proceedings as provided by law to acquire the tracts and parcels of land described in this ordinance.

Tracking #: 21804

4.4 PRESENTATION: SAFE STREETS FOR ALL (SS4A) VISION ZERO ACTION PLAN

Synopsis: Presentation describing the Vision Zero Action Plan and the application in the County.

For information only

Tracking #: 21868

5. Public Agenda

5.1 APPEARANCE: KEVIN DRUM

Synopsis: Appearance by Kevin Drum to present evidence regarding landfills.

Tracking #: 21875

6. Adjourn

The Unified Government of Wyandotte County and Kansas City, Kansas will provide necessary, reasonable auxiliary aids and services, such as ASL translators, machine-readable copies of meeting materials, or on-site language interpretation. Individuals requiring any auxiliary aids or services should contact the Unified Government Office of the Clerk by emailing or calling UGclerkrequest@wycokck.org or 913-573-5260 at least 48 hours in advance of the meeting.

Persons may address the Commission during the time set aside for Public Comment on each item scheduled or at any time by suspension of the rules. All persons must address the commission and state their name and address for the record. Comments shall be limited to three (3) minutes for each participant. Disruptive comments and behavior are not permitted and may result in removal from the meeting.

Some commissioners, staff, and the public may attend remotely via Zoom or by phone. All participants joining by phone should mute their phones when not speaking to avoid background noise. During the meeting, all speakers are asked to please announce yourself by name and title every time you speak so the public that is observing knows who is speaking. This is critical given the number of remote participants and is current guidance from the Kansas Attorney General.

El Gobierno Unificado del Condado de Wyandotte y Kansas City, Kansas, proporcionará ayudas y servicios auxiliares necesarios y razonables, como traductores de ASL, copias legibles por máquina de los materiales de la reunión o interpretación de idiomas en el lugar. Las personas que requieran ayuda o servicios auxiliares deben comunicarse con la Oficina del Secretario del Gobierno Unificado enviando un correo electrónico o llamando al UGclerkrequest@wycokck.org o al 913-573-5260 al menos 48 horas antes de la reunión.

Join Zoom Meeting

<https://wycokck.zoom.us/j/88425500621>

Meeting ID: **884 2550 0621**

One tap mobile

+12532158782,88425500621# US (Tacoma)

+13462487799,88425500621# US (Houston)

Join instructions:

https://wycokck.zoom.us/join/88425500621?signature=RP0ix5PheRqWomUoVXtyr_V4GPBf9-MuvOExd6iA2Q8

View the meeting live on our website at: [UGTV Live Stream](#) or via [YouTube](#).

**PUBLIC WORKS AND SAFETY
STANDING COMMITTEE MINUTES
Monday, June 24, 2024**

The meeting of the Public Works and Safety Standing Committee was held on Monday, June 24, 2024, at 5:00 p.m. The following members were present: Commissioner Burroughs, Chairman, Commissioners, Burns, Lopez, Stites. Commissioners Kane and BPU Board Member Henry; were absent. The following officials were also in attendance: Casey Meyer, Senior Counsel; Assistant Chief Shane Turner, KCKPD; and Brittanie MacDonald, UG Clerk's Office.

Chairman Burroughs said before I call the meeting to order, I want to announce that some committee members, staff, and the public are attending remotely via Zoom as well as on site. All participants joining remotely should please mute phones and devices when you're not speaking to avoid background noise. During the meeting, make sure you announce yourself by name and title when you speak, so that the public knows who's speaking and we have an accurate record. This is critical given the number of remote participants, and is current guidance from the Kansas Attorney General.

The public is allowed to participate by Zoom or submit comments by email prior to the meeting and those comments will be included in the record of our meeting. The public can also indicate their intent to provide public comment by contacting our Clerk's Office by 5:00 p.m. the Thursday prior to meetings. The public also has an opportunity to provide brief comments, either by telephone, Zoom, or here in person in the 5th floor conference room. The comments should be limited to the item at hand and per the Commission Rules of Procedure should not include any rude or derogatory remarks, reflections as to integrity, abusive comments and statements as to motives and personalities.

Chairman Burroughs called the meeting to order. Roll call was taken and all members were present as shown above.

Chairman Burroughs said before we get started, I would like to announce for those that are online and here this evening, that the Administration & Human Services Standing Committee has been cancelled for this evening. So, if you are here for that meeting, it has been cancelled.

June 24, 2024

Approval of the minutes from March 27, 2023. **On motion of Commissioner Burns, seconded by Commissioner Lopez, the minutes were approved.** Roll call was taken and there were four “Ayes,” Lopez, Burns, Stites, Burroughs.

COMMITTEE AGENDA

Item No. 1 – 21118...RESOLUTION: AUTHORIZING DONATION OF EQUIPMENT FROM KCK FIRE DEPARTMENT TO CITY OF PIERCEVILLE, KS

Synopsis: A resolution authorizing the donation of equipment from the Kansas City, Kansas Fire Department to the city of Pierceville, KS.

Casey Meyer, Senior Counsel, said this was requested by the Fire Department. They have a Water Tender that is no longer useful to them. They estimate the potential value, if sold in an auction, to be \$1,000 or less. They have worked out an agreement with the city of Pierceville, Kansas. Pierceville can use the Water Tender and so this resolution is to approve the donation from the Kansas City, Kansas Fire Department to Pierceville, Kansas the use of our 1973 Water Tender.

Commissioner Burns said is it a donation or are they paying \$1,000? **Ms. Meyer** said it’s a donation.

Chairman Burroughs said the value of the donation is \$1,000. **Ms. Meyer** said we are not being reimbursed. It’s just a donation, but if we were to sell it at auction, it would be a maximum value of \$1,000.

Action: **Commissioner Stites made a motion, seconded by Commissioner Lopez, to approve.**

Chairman Burroughs said before I get there, I do have to ask if there is anyone appearing in person that would like to speak to this item. Is there anyone online who would like to speak to this item? **Ms. MacDonald** said no hands are raised. **Chairman Burroughs** said has anyone submitted written testimony? **Ms. MacDonald** said no comments were received.

Commissioner Burns said I think for the record, where is Pierceville? **Ms. Meyer** said I don't know, Commissioner. **Commissioner Lopez** said it's actually going to be west of Dodge City off of 400 Highway. It's about 378 miles from here. **Ms. Meyer** said I see it's in Finney County, Kansas, so yes, that's far out west. **Commissioner Lopez** said are we going to have to haul it or are they going to come get it? **Ms. Meyer** said no, I'd recommend that they would come get it since it's a donation in the first place. **Commissioner Lopez** said this Tender Tanker, this fire truck, it's a great big tanker. I was reading it's a 73 Ford 9,000, just a big truck, but it's great big tanker and I think this is great. This is a really good vehicle for the Fire Department down there just because of their—the farmers down there burn all their grass and this is basically what it's for. It's for big grass fires and whatnot. I think it would be perfect.

Chairman Burroughs said, Commissioner Stites, I accept your motion to approve and I believe Commissioner Lopez seconded that motion. Clerk, please call roll.

Roll call was taken and there were four “Ayes” Lopez, Burns, Stites, Burroughs.

Item No. 2 – 21178...RESOLUTION: COMMUNITY BASED VIOLENCE INTERVENTION AND PREVENTION INITIATIVE SITE BASED GRANT

Synopsis: Approval and acceptance of a grant request administered by the US Department of Justice for an amount up to \$2,000,000, with no matching funds.

Shane Turner, Assistant Chief of Police, KCKPD, said the Police Department is seeking approval to accept funding if awarded under the FY24, The Bureau of Justice Assistance Community Based Violence Intervention and Prevention Grant Program. The CVIPI, for short, program is offering federal funding to organizations proposing multidisciplinary strategies that will disrupt cycles of violence and retaliation in an overall effort to reduce gun violence. The Police Department is requesting \$2M to support several different strategies to include programs for youth addressing gun violence at our Police Athletic League, trauma response in cooperation with Ad Hoc, re-entry resources provided by The Village Initiative, technology equipment and investigative software programs, and overtime for officers to patrol areas most impacted by gun

violence. The project period will extend from October 1, 2024 through September 30, 2027. There is no match requirement for this program.

Chairman Burroughs said it sounds wonderful. Any questions, any comments, committee?

Commissioner Burns said what is the total amount you're requesting. **Assistant Chief Turner** said \$2M. **Commissioner Burns** said oh, you're going up to the max. **Assistant Chief Turner** said yes. **Commissioner Burns** said okay.

Chairman Burroughs said I'll ask if there's any comments received from the public. **Ms. MacDonald** said no comments were received. **Chairman Burroughs** said is there anybody online who wishes to make a comment. **Ms. MacDonald** said no hands are raised. **Chairman Burroughs** said is there anyone appearing in person this evening besides our representatives from the Police Department that would care to speak to this grant. Let the record show no one stepped forward. Now I would entertain a motion.

Action: **Commissioner Burns made a motion, seconded by Commissioner Lopez, to approve.** Roll call was taken and there were four "Ayes" Lopez, Burns, Stites, Burroughs.

Item No. 3 – 21119...RESOLUTION: AUTHORIZING THE APPROVAL OF AN AGREEMENT FOR A SCHOOL RESOURCE OFFICER

Synopsis: A resolution authorizing the approval of an agreement between the Unified Government of Wyandotte County/Kansas City, Kansas and Kansas State School for the Blind for the provision of a school resource officer.

Shane Turner, Assistant Chief of Police, KCKPD, said the Kansas City, Kansas Police Department is requesting a resolution authorizing the approval of an agreement between the Unified Government of Wyandotte County/Kansas City, Kansas and the Kansas State School for the Blind for the provision of a School Resource Officer.

Casey Meyer, Senior Counsel, said the terms of the agreement—I don't know, Shane, if you want to cover those or if you want me to. **Assistant Chief Turner** said yeah, I do. Basically, the terms of the agreements—the highlights are that we would initiate a cost that's currently being invoiced at \$76,513.11. We have an agreement that this contract or this MOU would extend to 10 years past this start date with each individual year being negotiated based on the average salary of the police officer for the Kansas City, Kansas Police Department. Basically, it's the same number. In this particular instance, it would be about a 4% increase from what we had in 2023-2024 year and that's a result of the pay increase for the Police Department. Any such increases in the future would be factored into that agreement. Other than that, it's a standard policy and procedures that's governed underneath the Police Department for a police officer to be on the premise of a school to serve the purpose of security and as necessary any kind of requirements for the school as far as police services require.

Commissioner Lopez said so basically we're going to go ahead and pay our police officer, but then we're going to send the school the invoice to pay that bill for the police officer. **Assistant Chief Turner** said yes, so the school is going to be paying for the services of that police officer that we normally provide for the city. **Commissioner Lopez** said we're just being reimbursed.

Commissioner Burns said has the Police Department seen any upsurge in the crime around there. **Assistant Chief Turner** said when the School for the Blind reached out to us and made this request last year I was still in this position as the Assistant Chief and I made contact with him and there is no upsurge in crime, but they are cognizant of the security for the area that they're in. When I asked specifically if there were any issues such as the students getting into fights, problems with employees, anything that would require an extensive amount of security, they said no as far as the students go and as far as the employees go. They did say they had a couple of people climb the fence that surrounds the property and the people that engage their services would feel safer and I'm sure that the students there would feel safer with the presence of the law enforcement officer. I believe that was the primary motivation for them making this request.

Commissioner Burns said if no one has ever been there, it's a wonderful facility and they do so much for the kids there. They've been in Wyandotte County forever as far as I can remember. **Assistant Chief Turner** said I would agree. When I was there we took a tour and they showed us

everything to the apartments that they have there for the students, the cooking facilities, the programs they have available, and everybody was especially nice and very happy to have us there and they were very excited in engaging in this agreement with us. **Commissioner Burns** said the students come statewide, correct? **Assistant Chief Turner** said yes, they come statewide. Actually, this particular school is different than the ones we normally engage with in that they operate on a 12-month basis, so no summer break. As a matter of fact, when I was there they said some of their busiest time is during the summer where they provide instruction for those who would otherwise be engaged throughout the school year. So, yes, they come from statewide.

Commissioner Stites said the only thing that I would have, and I think it's a well-deserved that they should have an officer, SRO, onsite makes sense. My only concern is that it is removing another already taxed Police Department with manpower off of the streets into another position into the school, not that they don't need it and they don't deserve it, it's just that we're taking another person out of the rotation, if you will, for an officer on patrol, but I'm in support of it.

Chairman Burroughs said thank you Commissioner Stites, you bring up a fine point.

Ms. Meyer said I would just like to add, I know several of you know this, but Shane mentioned it, our Kansas City, Kansas Police Department also has SRO's in Piper, Turner, and Bishop Ward High Schools. So, it's not a unique agreement, it's pretty consistent. **Chairman Burroughs** said it's an environment also that our young people have a chance to interact and see the Police Department in a more positive light and what may happen outside the school property, so we appreciate that.

Chairman Burroughs said if there's no more comments from the committee, I'll ask the Clerk if there are any comments received from the public. **Ms. MacDonald** said no comments were received. **Chairman Burroughs** asked is there anyone online who wishes to speak to this item. **Ms. MacDonald** said no hands are raised. **Chairman Burroughs** said is there anyone in person that would like to address this item. Let the record show no one stepped forward. I will entertain a motion.

Action: **Commissioner Stites made a motion, seconded by Commissioner Burns, to approve.** Roll call was taken and there were four “Ayes” Lopez, Burns, Stites, Burroughs.

Public Agenda

Adjourn

Chairman Burroughs said thank you Committee. That concludes our meeting this evening. I will entertain a motion to adjourn.

Action: **Commissioner Burns made a motion, seconded by Commissioner Lopez, to adjourn.** Roll call was taken and there were four “Ayes” Lopez, Burns, Stites, Burroughs.

Chairman Burroughs said, again, for those that are watching, the Administration & Human Services Standing Committee, which usually follows the Public Works & Public Safety Committee has been cancelled this evening.

The meeting was adjourned at 5:17 p.m.

dt



Report to Public Works & Safety

| MEETING DATE | PRESENTER | DEPARTMENT |
|---|---|------------|
| | <div style="border: 1px solid black; padding: 2px; margin-bottom: 5px;">Sheri Courtney</div> scourtney@wycokck.org X5084 | Legal |
| AGENDA ITEM #4.1. | | |
| RESOLUTION: AUTHORIZING THE APPROVAL OF AN AGREEMENT FOR A SCHOOL RESOURCE OFFICER | | |
| BACKGROUND | | |
| <p>A resolution authorizing the approval of an agreement between the Unified Government of Wyandotte County/Kansas City, Kansas and Bonner Springs-Edwardsville USD 204 for the Wyandotte County Sheriff's Office to provide a School Resource Officer to serve at Bonner Springs-Edwardsville USD 204 Schools.</p> | | |
| RECOMMENDATION | | |
| <p>Approve</p> <p>To adopt the resolution.</p> | | |
| BUDGET IMPACTS / FINANCIAL CONSIDERATIONS | | |
| n/a | | |
| LEGAL/ POLICY CONSIDERATIONS | | |
| To adopt the resolution. | | |
| ATTACHMENTS | | |
| Resolution for SRO Bonner Springs Edwardsville School District, Resolution for SRO Agreement adopted by USD 204, Bonner Springs Edwardsville USD 204 SRO Agreement | | |

Approved by Mayor/Administrator to add to agenda.

RESOLUTION NO. _____

A RESOLUTION AUTHORIZING THE APPROVAL OF AN AGREEMENT BETWEEN THE UNIFIED GOVERNMENT OF WYANDOTTE COUNTY/KANSAS CITY, KANSAS AND THE BOARD OF EDUCATION OF BONNER SPRINGS-EDWARDSVILLE UNIFIED SCHOOL DISTRICT NUMBER 204 FOR THE PROVISION OF A SCHOOL RESOURCE OFFICER.

WHEREAS, pursuant to Kan. Stat. Ann. 12-2908, Bonner Springs-Edwardsville USD 204 and Unified Government, have determined that the interests and welfare of the public will best be served by an Agreement for the Wyandotte County Sheriff’s Office to provide a School Resource Officer to serve at Bonner Springs-Edwardsville USD 204 Schools; and

WHEREAS, the parties have reached and prepared an Agreement describing the responsibilities of the parties concerning the above relationship;

NOW, THEREFORE, BE IT RESOLVED BY THE GOVERNING BODY OF THE UNIFIED GOVERNMENT OF WYANDOTTE COUNTY/KANSAS CITY, KANSAS, AS FOLLOWS: That the Unified Government is hereby authorized to enter said agreement by signature of the County Administrator and who is hereby authorized to take any action required and necessary to implement and satisfy the intent of said Agreement.

THIS RESOLUTION IS ADOPTED by the Governing Body of the Unified Government of Wyandotte County/Kansas City, Kansas, this _____ day of _____, 2025.

UNIFIED GOVERNMENT OF WYANDOTTE
COUNTY/KANSAS CITY, KANSAS

By: _____
Tyrone Garner, Mayer/CEO

ATTEST:

Unified Government Clerk

APPROVED AS TO FORM:

Angela J. Lawson
Acting Chief Counsel

Unified School District No. USD 204, Wyandotte, County, Kansas

RESOLUTION 7142025

A RESOLUTION APPROVING THE SCHOOL RESOURCE OFFICER AGREEMENT BETWEEN BONNER SPRINGS-EDWARDSVILLE USD 204 AND THE WYANDOTTE COUNTY SHERIFF'S OFFICE

WHEREAS, the Bonner Springs-Edwardsville USD 204 Board of Education values the safety and security of all students, staff, and school facilities; and


WHEREAS, the Board recognizes the ongoing partnership between the School District and the Wyandotte County Sheriff's Office in providing a School Resource Officer (SRO); and

WHEREAS, the District and the Sheriff's Office have developed an agreement outlining the roles, responsibilities, and shared commitment to maintaining a safe school environment;

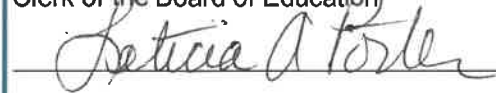
NOW, THEREFORE, BE IT RESOLVED, that the Board of Education of Bonner Springs-Edwardsville USD 204 hereby approves the School Resource Officer Agreement for the 2025–2026 school year and authorizes the Superintendent to sign and implement the agreement on behalf of the District.

ADOPTED by the Board of Education this 14th day of July, 2025.

President, Board of Education

 _____

Clerk of the Board of Education

 _____

BONNER SPRINGS EDWARDSVILLE USD 204
RESOURCE OFFICER AGREEMENT

THIS BONNER SPRINGS EDWARDSVILLE USD NO. 204 SCHOOL RESOURCE OFFICER AGREEMENT (the "Agreement"), is made and entered into by and between the BOARD OF EDUCATION of BONNER SPRINGS EDWARDSVILLE SCHOOL DISTRICT No. 204, ("School District"), a political subdivision of the State of Kansas, 2200 South 138th Street, Kansas City, Kansas, 66012, and the UNIFIED GOVERNMENT of WYANDOTTE COUNTY/KANSAS CITY, KANSAS and the WYANDOTTE COUNTY SHERIFF'S OFFICE (collectively referred to as "Unified Government" or "WYSO") a political subdivision of the State of Kansas, 701 North 7th Street, Kansas City, KS 66101.

WITNESSETH

WHEREAS, pursuant to Kan. Stat. Ann. 12-2908, as amended, municipalities and certain public agencies, including political subdivisions of the State of Kansas as defined therein, are authorized to enter into mutually advantageous agreements for joint or cooperative action; and

WHEREAS, the School District and Unified Government, through their respective governing bodies, have voluntarily determined that the interests and welfare of the public within their respective jurisdictions will best be served by this Agreement to provide for joint and cooperative action in regard to having a School Resource Officer serve at Bonner Springs Edwardsville USD No. 204 in Kansas City, Kansas; and

WHEREAS, the governing bodies of the School District and the Unified Government have by resolution agreed to adopt this Agreement to provide for the joint and cooperative action contained herein.

NOW, THEREFORE, be it mutually covenanted and agreed as follows, each of the parties accepting as consideration for this Agreement the mutual promises and agreements of the other:

SECTION ONE
EFFECTIVE DATE AND DURATION

This Agreement shall be effective on the date last signed by the parties and shall be renewed each year in writing up through 2031, unless sooner terminated as provided herein.

SECTION TWO
ADMINISTRATIVE ENTITY

The Unified Government and the School District do not contemplate nor intend to establish a separate legal entity under the terms of this Agreement.

SECTION THREE
PURPOSE

This Agreement is established for the purpose of jointly providing for a School Resource Officer to serve at Bonner Springs Edwardsville USD No. 204 Schools, Kansas City, Kansas.

SECTION FOUR
MANNER OF FINANCING

This Agreement and the matters contemplated herein shall not receive separate financing, nor shall a separate budget be required. Each party shall be responsible for its own obligations under this Agreement. Unified Government shall budget and be responsible for all payments related to the employment of the School Resource Officer. The Unified Government shall send an invoice to Bonner Springs Edwardsville USD No. 204 (School District) in September of each year with the total amounts due and payable under the terms of the current contract. The current monthly fee for the provision of SRO services for the 2025-2026 school year shall be \$7877.76 and shall be charged August through May of the school year for a total of \$78,777.75 per officer. There will be no proration for cancelled school or vacation periods when school is not in session.

The invoice shall be in accordance with the following payment schedule for the 2025-2026 school year will be as follows:

| Payment Date | Amount Due |
|---------------------|--------------------|
| September 15, 2025 | \$7877.76 |
| October 15, 2025 | \$7877.76 |
| November 15, 2025 | \$7877.76 |
| December 15, 2025 | \$7877.76 |
| January 15, 2026 | \$7877.76 |
| February 15, 2026 | \$7877.76 |
| March 15, 2026 | \$7877.76 |
| April 15, 2026 | \$7877.76 |
| May 15, 2026 | \$7877.76 |
| June 15, 2026 | \$7877.76 |
| Total | \$78,777.75 |
| | |

The SRO is authorized for overtime as requested and needed by the school district. Any overtime incurred shall be invoiced separately from the foregoing payment schedule to the School District at the SRO's overtime rate and will be due and payable within thirty (30) days from the invoice date.

SECTION FIVE
DESCRIPTION OF ARRANGEMENT

Unified Government agrees to employ and provide a full-time LEO certified Sheriff's Deputy for the School District ("School Resource Officer"). The School Resource Officer shall be expected to attend and participate in applicable school meetings, and to communicate and coordinate with the school Superintendent and other appropriate school officials concerning the needs of the school and its students. School Resource Officer shall perform the duties set forth in Exhibit A, attached hereto and incorporated by reference. The School District shall house the officer on a full-time basis and provide adequate technology and office space to the officer. Unified Government shall be responsible for all other costs and matters associated with employing and maintaining the School Resource Officer (i.e., accounting, automobile, uniforms, etc.). If this Agreement is terminated in the middle of the budget year, the Unified Government and the School District agree to divide the costs proportionally associated with the payment of the School Resource Officer for salary as of the time of termination.

In the event a request is made for the assigned SRO to be replaced, the request shall be made in writing to the Undersheriff or the Sheriff's Legal Advisor who will review and respond accordingly. The assigned decision will remain in the sole discretion of the Sheriff who will attempt to accommodate all reasonable requests.

In the event a School Resource Officer must be replaced, WYSO will follow the process outlined in the Memorandum of Understanding Between the Unified Government and F.O.P. Lodge 40 to fill the position. The SRO has been designed as resume position.

SECTION SIX
NOTICE OF DEFAULT: CORRECTIVE ACTION

The failure of either party to comply with each and every term and condition of this Agreement shall constitute a breach of this Agreement. Either party shall have thirty (30) days after receipt of written notice from the other of any breach to correct the conditions specified in the notice, or if the corrections cannot be made within the thirty (30) day period, within a reasonable time if corrective action is commenced within ten (10) days after receipt of the notice.

SECTION SEVEN
RIGHTS AND REMEDIES

In the event of any breach hereunder and after the lapse of the cure period as per Section Six above, the non-breaching party shall have all the rights and remedies available under the laws of the State of Kansas in effect. The rights and remedies of the parties hereto shall not be mutually exclusive, but shall be cumulative in all respects. The respective rights and obligations of the parties hereunder shall be enforceable in equity as well as at law or otherwise. In addition, in the event the School District breaches this Agreement and fails to make corrections as set forth in Section Six above, the Unified Government may terminate this Agreement and cease providing a School Resource Officer to the School District.

SECTION EIGHT
GOVERNING LAW, JURISDICTION, AND VENUE

All questions with respect to the construction of this Agreement and all right and liability of the parties hereto shall be governed by the laws of the State of Kansas. Jurisdiction and venue for the enforcement of this Agreement shall be found in the courts of Wyandotte County, State of Kansas.

SECTION NINE
NOTICE

Any written notice which must or may be given relating to this Agreement shall be sufficient if mailed postage prepaid, certified mail, in the United States mail addressed to a party at the address given above. In the case of the School District, notice shall be mailed to the attention of the Superintendent at the above address. In the case of the Unified Government, notice shall be mailed to the attention of the County Administrator at the above address. Either party may notify the other to designate a different address for mailing.

SECTION TEN
TERMINATION

Either party may terminate this Agreement at any time by giving the other party at least ninety (90) days prior written notice of the same.

SECTION ELEVEN
GENERAL PROVISIONS

A. **Severability.** In the event that any condition, covenant, or other provision herein contained is held to be invalid or void by any court of competent jurisdiction, the same shall be deemed severable from the remainder of this Agreement and shall in no way affect any other covenant or condition herein contained. If such condition, covenant, or other provision shall be deemed invalid due to its scope or breadth, such provision shall be deemed valid to the extent of the scope or breadth permitted by law.

B. **Entire Agreement.** This Agreement contains the entire agreement between the parties. No promise, representation, warranty, or covenant not included in this Agreement has been or is relied upon by the parties. All prior understandings, negotiations, or agreements are merged herein and superseded hereby.

C. **Amendments.** This Agreement may be modified only by a writing signed by each of the parties hereto.

D. **Covenants and Conditions.** Each provision of this Agreement performable by the City and the School District shall be deemed to be both a covenant and a condition.

E. **Not Assignable.** This Agreement is specific to the parties hereto and is therefore not assignable.

F. **Binding Effect.** This Agreement shall bind the parties and their respective successors and assigns.

G. **Captions.** The captions to the various Sections of this Agreement are for convenience and ease of reference only and do not define, limit, augment, or describe the scope, content, or intent of this Agreement or any part or parts of this Agreement.

H. **Time.** Time is of the essence of each term, provision, and covenant of this Agreement.

I. **Counterparts.** This Agreement may be executed in two or more counterparts, each of which shall be deemed an original, but all of which shall constitute one and the same instrument.

J. **Gender and Number.** The singular number includes the plural whenever the context so indicates. As to all this Agreement and any policies or procedures executed in connection thereto, the neuter gender includes the feminine and masculine, the masculine includes the feminine and neuter, and the feminine includes the masculine and neuter, and each includes corporation, limited liability company, partnership, or other legal entity when the context so requires. The word "person" means person or persons or other entity or entities or any combination of persons and entities.

K. **Waiver or Forbearance.** No delay or omission in the exercise of any right or remedy by any party hereto shall impair such right or remedy or be construed as a waiver. Any waiver of any breach must be in writing and shall not be a waiver of any other breach concerning the same or any other provision of this Agreement.

L. **No Partnership, Joint Venture, or Third Party Rights.** Except as specifically set forth herein, nothing in this Agreement shall be construed as creating any partnership, joint venture, or business arrangement among the parties hereto, nor confer any rights or benefits to third parties.

- SIGNATURES ON FOLLOWING PAGE -

IN WITNESS WHEREOF, the parties have signed and executed this BONNER SPRINGS EDWARDSVILLE USD NO. 204 SCHOOL RESOURCE OFFICER AGREEMENT, after resolutions duly and lawfully passed, on the dates listed below.

DATED this ____ day of _____, 2025.

WYANDOTTE COUNTY SHERIFF'S OFFICE

By: 
Daniel W. Soptic, Sheriff of Wyandotte County

UNIFIED GOVERNMENT OF WYANDOTTE COUNTY/KANSAS CITY, KANSAS

By: _____
David W. Johnston, County Administrator

Approved as to Form and Content:


By: _____
Joni Cole, Senior Counsel, Unified Government
Legal Advisor to the Sheriff

ATTEST:

By: _____
(Name) _____, _____ (title)

DATED this ____ day of _____, 2025.

BONNER SPRINGS EDWARDSVILLE USD NO. 204

By: 
(Name) Rick Moulton, Superintendent or Designee

ATTEST:

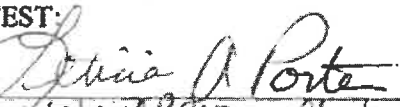
By: 
(Name) Letitia A Porter, Clerk of the _____ (title)
Board of Education, USD No 204

Exhibit A

JOB DESCRIPTION SCHOOL RESOURCE OFFICER School Resource Officer Duties and Responsibilities For USD #204

The School Resource Officer will:

- Be able to attend and pass the School Resource Officer Certification class.
- Work between the three elementary schools within Unified School District #204 ("School District") based on a schedule established by the School District.
- Attend after school home functions such as athletic events, dances and pep rallies, as requested by the School District.
- Make all reports (incident, accident, etc.) available to the Sheriff's Office supervisor ASAP.
- If sick, notify Sheriff's Office supervisor and the School District no later than 0700 hours.
- Notify the School District upon leaving the school campus for any reason.
- Supervise traffic at the beginning and end of each school day to ensure the safety of all the students.
- Improve the schools perception as a safe learning environment and deter misconduct by remaining highly visible in the halls, cafeteria, and gymnasium.
- Service as a role model to students, especially in terms of appropriate attitudes and respect.
- Assist the school administration with anyone who is causing a disruption, truancy issues, and any criminal activities occurring on campus.
- Perform ongoing security checks of the campuses of the schools and make recommendations to the School District.
- Attend parent and faculty meetings if requested by the School District.

- Function as an information-gathering source for Law Enforcement and Juvenile Officials.
- Assist the School District in developing and implementing plans and strategies to prevent and handle dangerous situations.
- Serve as a liaison between the Sheriff's Office, School personnel, and parents.
- Will observe the same holiday hours as the school administration of the School District during the school year.
- Must check in at the Sheriff's Office regularly to get memos, phone messages, and any other items pertinent to their job.
- Be familiar with all community agencies, which offer assistance to youths and their families, such as mental health clinics, drug treatment centers, and juvenile authorities, and make referrals to such agencies when necessary.
- Adhere to the School District and Wyandotte County Sheriff's Office/Unified Government policies at all time.
- Keep names of students and actions taken by school administration in the strictest of confidence.
- Be assigned to the Sheriff's Office Operations Division. Daily collaboration with school and district administrators on many issues, including the disposition of various situations, which he or she may encounter. Be responsible ultimately for carrying out his or her duties as a deputy.



Report to Public Works & Safety

| MEETING DATE | PRESENTER | DEPARTMENT |
|--------------|--|--------------|
| | <div style="border: 1px solid black; padding: 5px;">Troy Shaw, County Engineer/ Director of Public Works</div> tshaw@wycokck.org x5416 | Public Works |

AGENDA ITEM #4.2.

RESOLUTION: GOOGLE WATER EFFICIENCY AND QUALITY PROJECT GRANT

BACKGROUND

- Google is providing an opportunity through competitive application process that support water quality and ecosystem health in communities where they operate. They monetarily support implementation of projects that benefit local watershed, ranging from nature-based solutions to water-saving technologies.
- The eligibility of Kansas City, KS Unified Government and the location of the opportunity includes vulnerable areas of Kansas City Kansas within the combined sewer watersheds.
- The desired outcomes of the opportunity is that Google seeks to advance water quality in reducing water losses, replenish groundwater and recharge aquifers, capture, attenuate or treat stormwater flows.
- The opportunity submittal deadline is 5PM PST, September 30, 2025
- Maximum request is \$6M
- [Water Efficiency and Quality: Infrastructure Projects Request for information](#)
- Esplanade watershed is a deficient watershed with landbank lots and a combined sewer.
- Stormwater management can assist with the highest and best use of surrounding land while assisting in mitigating localized flooding and assisting in the reduction of stormwater impacts downstream in the combined sewer.
- This project is not intended to meet the consent decree or separate sewers, it is a stormwater capacity and surface water management project proposal.
- This project would assist in reducing the scope of work to be included in the future sewer separation project.

RECOMMENDATION

Approve

- Allow staff to proceed with the process of submitting a grant application for stormwater management in Esplanade Watershed.

BUDGET IMPACTS / FINANCIAL CONSIDERATIONS

- None. This grant does not require a local match.

LEGAL/ POLICY CONSIDERATIONS

None

ATTACHMENTS

Resolution - google water efficiency grant, 2025-08-25 Google Stormwater Grant_Public Works Standing Committee_Commission Action Report v0_20250805, 2025-08-25 Google Water Quality Grant PW Standing Committee

Approved by Mayor/Administrator to add to agenda.

RESOLUTION NO. _____

A RESOLUTION AUTHORIZING THE UNIFIED GOVERNMENT OF WYANDOTTE COUNTY/ KANSAS CITY, KANSAS TO APPLY FOR A GRANT FROM THE GOOGLE WATER EFFICIENCY AND QUALITY PROJECT.

WHEREAS, the Google Water Efficiency and Quality Project (the “Project”) seeks to implement projects that reduce water usage, replenish groundwater, recharge aquifers, and capture, attenuate or treat stormwater flows; and

WHEREAS, vulnerable areas of Kansas City, Kansas within combined sewer watersheds are eligible locations for the Project; and

WHEREAS, stormwater management can assist with the highest and best use of surrounding land while assisting in mitigating localized flooding and assisting in the reduction of stormwater impacts downstream in the combined sewer; and

WHEREAS, the programmatic funds of the stormwater rate are not sufficient enough to fund an engineering investigation and construction feasibility of stormwater deficiencies; and

WHEREAS, this project would assist in reducing the scope of work to be included in a future sewer separation project; and

WHEREAS, the Project is a competitive grant program open to water utilities and water agencies, municipal governments, water conservation districts, flood control districts, state agencies, Native American Tribes, non-profit organizations, and basin collaboratives; and

WHEREAS, to obtain a grant through the Project, the Unified Government must first submit project information to Google.

WHEREAS, this application does not obligate funds, the Public Works Department will bring any awards back to the committee for recommendation of acceptance by the full commission.

NOW, THEREFORE, BE IT RESOLVED BY THE GOVERNING BODY OF THE UNIFIED GOVERNMENT OF WYANDOTTE COUNTY/KANSAS CITY, KANSAS, AS FOLLOWS:

Section 1. The Unified Government Board of Commissioners hereby approves application for a grant from the Google Water Efficiency and Quality Project.

Section 2. Further Action. That the Mayor/CEO of the Unified Government of Wyandotte County/ Kansas City, Kansas is hereby authorized to execute said Memorandum on behalf of the Unified Government, and the County Administrator is hereby authorized to take any action required and necessary to implement and satisfy the intent of this Resolution.

Section 3. Effective Date. This Resolution shall take effect and be in full force immediately after its adoption by the Governing Body of the Unified Government.

**APPROVED AND ADOPTED BY THE BOARD OF COMMISSIONERS OF THE
UNIFIED GOVERNMENT OF WYANDOTTE COUNTY/KANSAS CITY, KANSAS,
THIS ____ DAY OF _____, 2025.**

Tyrone A. Garner, Mayor/CEO

Attest:

Unified Government Clerk

Approved as to Form:

**Angela Lawson
Acting Chief Counsel**

Commission Agenda Item Report

Title: Google Water Efficiency and Quality Project Grant

Proposed Agenda Date: Public Works and Safety Standing Committee

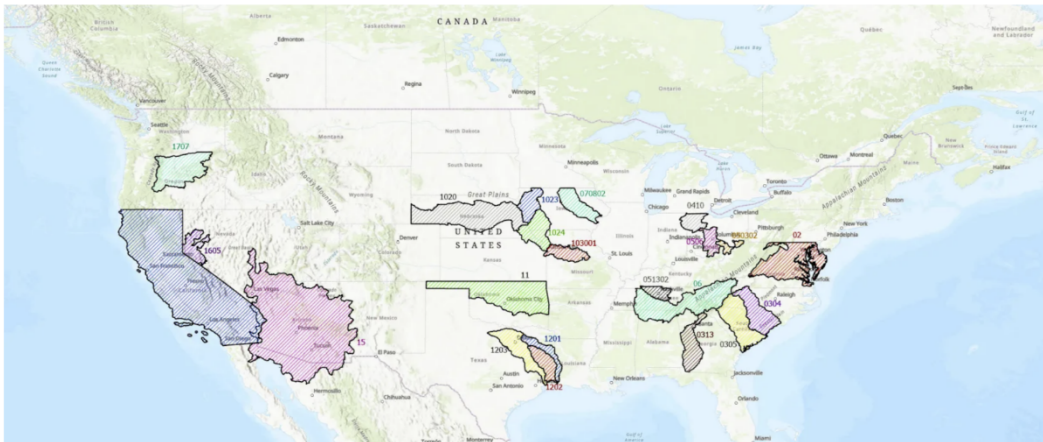
Presented by: Sarah Shafer, Public Works

BACKGROUND:

- Google is providing an opportunity through competitive application process that support water quality and ecosystem health in communities where they operate. They monetarily support implementation of projects that benefit local watershed, ranging from nature-based solutions to water-saving technologies.
- The eligibility of Kansas City, KS Unified Government and the location of the opportunity includes vulnerable areas of Kansas City Kansas within the combined sewer watersheds. Eligibility

Focal geography: The target watersheds in North America are shown in the map below.

Priority locations and watersheds**



- The desired outcomes of the opportunity is that Google seeks to advance water quality in reducing water losses, replenish groundwater and recharge aquifers, capture, attenuate or treat stormwater flows.
- The opportunity submittal deadline is 5PM PST, September 30, 2025
- Maximum request is \$6M
- [Water Efficiency and Quality: Infrastructure Projects Request for information](#)
- Esplanade watershed is a deficient watershed with landbank lots and a combined sewer.
- Stormwater management can assist with the highest and best use of surrounding land while assisting in mitigating localized flooding and assisting in the reduction of stormwater impacts downstream in the combined sewer.
- This project is not intended to meet the consent decree or separate sewers, it is a stormwater capacity and surface water management project proposal.

- This project would assist in reducing the scope of work to be included in the future sewer separation project.

BUDGET IMPACTS / FINANCIAL CONSIDERATIONS:

- None. This grant does not require a local match.

POLICY CONSIDERATIONS:

- None at this time.

PROCUREMENT CONSIDERATIONS:

- None.

LEGAL CONSIDERATIONS:

- None.

RECOMMENDED ACTION:

- Allow staff to proceed with the process of submitting a grant application for stormwater management in Esplanade Watershed.

COUNTY ADMINISTRATION COMMENTS:

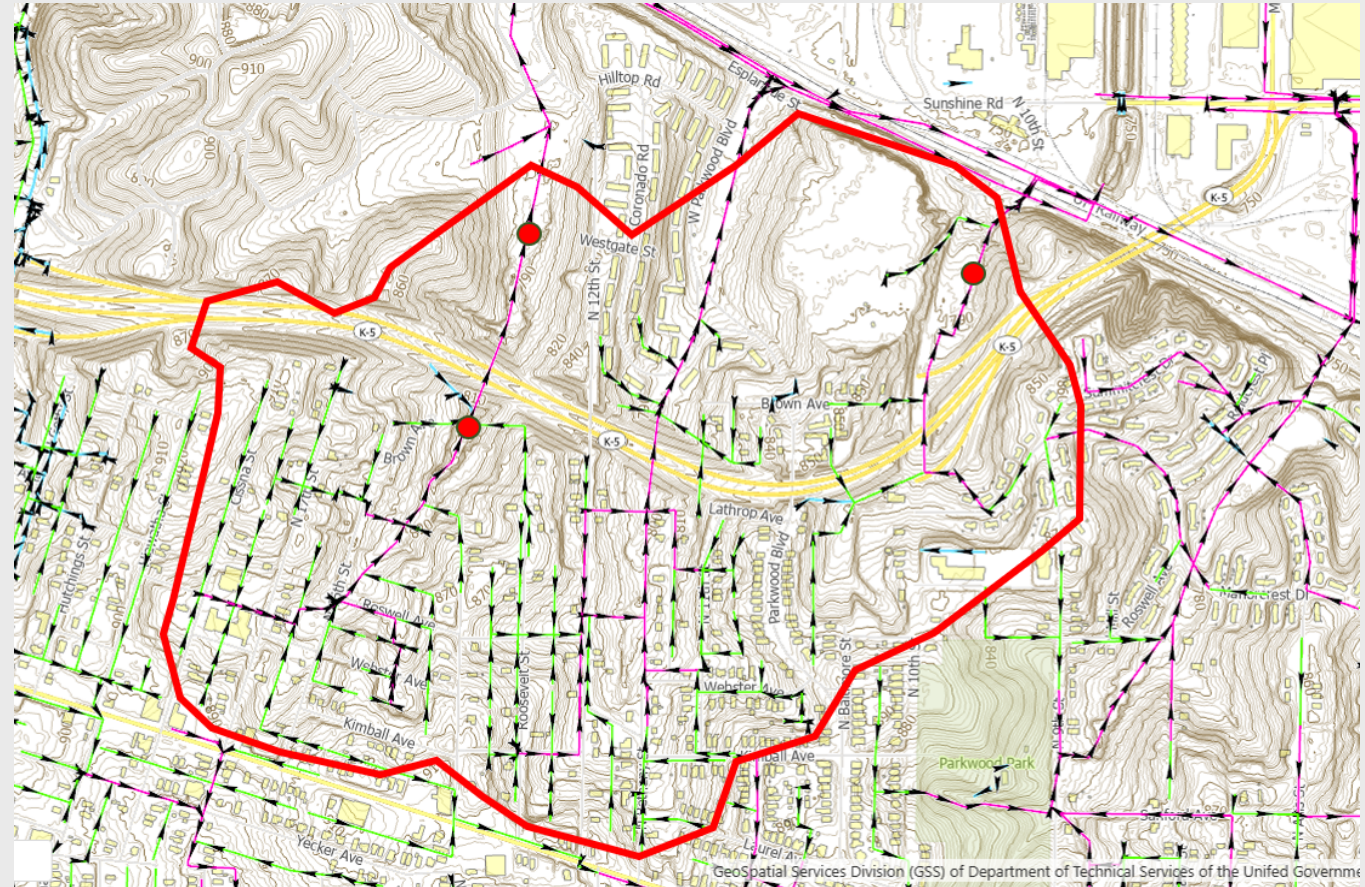
-

MAYOR AGENDA DIRECTION:

-

Google Grant Application Request

- Eligible Location: Esplanade Watershed
 - Stormwater Model
 - Three (3) identified locations for stormwater management facilities
- Request to submit an application for funding to build the stormwater model and construct stormwater management facilities within Esplanade watershed
- Application deadline: Sept 30
- No match required
- Maximum \$6M application





Report to Public Works & Safety

| MEETING DATE | PRESENTER | DEPARTMENT |
|--|---|--------------|
| | <div style="border: 1px solid black; padding: 5px; margin-bottom: 5px;">Troy Shaw, County Engineer/ Director of Public Works</div> tshaw@wycokck.org x5416 | Public Works |
| AGENDA ITEM #4.3. | | |
| ORDINANCE: EMINENT DOMAIN FOR 55TH & METROPOLITAN INTERSECTION IMPROVEMENTS | | |
| BACKGROUND | | |
| This ordinance follows up on the Resolution for Survey passed earlier. This ordinance is being asked for to maintain our timeline with KDOT while we continue negotiations with property owners. | | |
| RECOMMENDATION | | |
| Approve Approval of condemnation ordinance | | |
| BUDGET IMPACTS / FINANCIAL CONSIDERATIONS | | |
| If we end up needing to go to condemnation there will be some legal costs. | | |
| LEGAL/ POLICY CONSIDERATIONS | | |
| This is the next step in the legal process of acquiring easements and right-of-way for projects. | | |
| ATTACHMENTS | | |
| Eminent Domain Ordinance 55th & Metropolitan Intersection 7.25.25 1355, R-19-25 | | |

Approved by Mayor/Administrator to add to agenda.

First Published: _____

ORDINANCE NO. _____

AN ORDINANCE condemning real property and/or real property rights for the location, laying-out, reconstruction, expansion, repair, maintenance, operation and use of the Metropolitan Avenue & 55th Street Intersection Improvements (Project No. 105-N-0766-01) in Kansas City, Wyandotte County, Kansas, and directing the Chief Counsel to institute eminent domain proceedings as provided by law to acquire the tracts and parcels of land described in this ordinance.

BY THE BOARD OF COMMISSIONERS OF THE UNIFIED GOVERNMENT OF WYANDOTTE COUNTY/KANSAS CITY, KANSAS:

1. The following described real property and/or real property rights are hereby condemned and appropriated to the Unified Government of Wyandotte County/Kansas City Kansas for the location, laying-out, reconstruction, expansion, repair, maintenance, operation and use of Metropolitan Avenue & 55th Street Intersection Improvements (Project No. 105-N-0766-01) in Kansas City, Wyandotte County, Kansas, to-wit:

See Exhibit "A", which is attached hereto and incorporated herein by reference;

2. It is hereby found that the costs of this project will be paid by Unified Government of Wyandotte County/Kansas City, Kansas and the Kansas Department of Transportation.
3. The Chief Counsel of the Unified Government of Wyandotte County/Kansas City, Kansas is hereby ordered and directed forthwith to commence proceedings for the acquisition of the real property and/or real property rights described above and to do and perform all things which might be necessary and required by law to acquire the aforementioned rights in and to said property.
4. This ordinance shall take effect and be in force after its passage, approval and publication.

ADOPTED BY THE COMMISSIONERS OF THE UNIFIED GOVERNMENT OF WYANDOTTE COUNTY/KANSAS CITY, KANSAS THIS ___ DAY OF _____ 2025.

Tyrone Garner
Mayor/CEO

Attest:

Monica Sparks
Unified Government Clerk

Approved as to form:

Angela Lawson
Chief Counsel

EXHIBIT A
Real Property and Real Property Interests to be Acquired:

Project Tract No. 1

Parcel Address: 5502 Metropolitan Ave.

Kansas Uniform Parcel ID No. 105-056-23-0-40-01-048.00-0

Fee Simple Owner: Metropolitan Southern Baptist Church

Interest to be Acquired: A Permanent Sidewalk Easement over: All that part of an unplatted tract of land lying in the Southeast Quarter of Section 23, Township 11 South, Range 24 East of the Sixth Principal Meridian, in Kansas City, Wyandotte County, Kansas, more particularly described by Chris R. Sprague, Kansas PS-1632 of Olsson, LS-114, on April 14, 2025, as follows:

COMMENCING at the Southeast corner of the Southeast Quarter of said Section 23; thence North 02 degrees 01 minute 47 seconds West, on the East line of said Southeast Quarter, a distance of 80.14 feet to a point; thence departing said East line, South 87 degrees 58 minutes 13 seconds West a distance of 30.00 feet to a point on the North right-of-way line of Metropolitan Avenue as said road now exists and being established in Book 3775, Page 16, the POINT OF BEGINNING; thence South 43 degrees 06 minutes 26 seconds West, on said North line, a distance of 7.01 feet to a point; thence departing said North line, North 18 degrees 33 minutes 20 seconds East a distance of 11.30 feet to a point; thence North 02 degrees 01 minute 47 seconds West a distance of 61.87 feet to a point; thence North 87 degrees 58 minutes 13 seconds East a distance of 1.00 foot to a point on the West right-of-way line of 55th Street, as now established; thence South 02 degrees 01 minute 47 seconds East, on said West line, a distance of 67.50 feet to the POINT OF BEGINNING, containing 81 Square Feet, or 0.1119 acres, more or less.

AND

A Temporary Construction Easement over: All that part of an unplatted tract of land lying in the Southeast Quarter of Section 23, Township 11 South, Range 24 East of the Sixth Principal Meridian, in Kansas City, Wyandotte County, Kansas, more particularly described by Chris R. Sprague, Kansas PS-1632 of Olsson, LS-114, on April 14, 2025, as follows:

COMMENCING at the Southeast corner of the Southeast Quarter of said Section 23; thence South 88 degrees 14 minutes 39 seconds West, on the South line of said Southeast Quarter, a distance of 223.03 feet to a point; thence departing said South line, North 01 degree 45 minutes 21 seconds West a distance of 46.00 feet to a point on the North right-of-way line of Metropolitan Avenue as said road now exists and being established in Book 3775, Page 16, said point hereinafter referred to as Point "A", and the POINT OF BEGINNING 1; thence departing said North line, North 01 degree 45 minutes 21 seconds West a distance of 25.00 feet to a point; thence North 88 degrees 14 minutes 39 seconds East a distance of 159.22 feet to a point; thence North 02 degrees 01 minute 47 seconds West a distance of 91.38 feet to a point; thence North 09 degrees 18 minutes 02 seconds East a distance of 78.58 feet to a point on the North line of a tract of land described by Warranty Deed, recorded in Book 3272, Page 493; thence North 88 degrees 14 minutes 39 seconds East, on said North line, a distance of 18.03 feet to a point on the West right-of-way line of 55th Street, as now established; thence South 02 degrees 01 minute 47 seconds East, on said West line, a distance of 159.50 feet to a point on said North right-of-way line of said Metropolitan Avenue; thence South 43 degrees 06 minutes 26 seconds West, on said North line, a distance of 47.97 feet to a point; thence South 88 degrees 14 minutes 39 seconds

West, continuing on said North line, a distance of 158.81 feet to the POINT OF BEGINNING 1, containing 9,285 Square Feet, or 0.2131 Acres, more or less.

AND

A Temporary Construction Easement over: COMMENCING at the aforementioned Point "A"; thence South 88 degrees 14 minutes 39 seconds West, on the North right-of-way line of said Metropolitan Avenue as said road now exists and being established in said Book 3775, Page 16, a distance of 49.03 feet to the POINT OF BEGINNING 2; thence continuing South 88 degrees 14 minutes 39 seconds West, on said North line, a distance of 14.76 feet to a point; thence South 01 degree 45 minutes 21 seconds East, continuing on said North line, a distance of 16.00 feet to a point on the North right-of-way line of said Metropolitan Avenue, as now established; thence South 88 degrees 14 minutes 39 seconds West, on said point; thence departing said North line, North 01 degree 45 minutes 21 seconds West a distance of 45.00 feet to a point; thence North 88 degrees 14 minutes 39 seconds East a distance of 130.00 feet to a point; thence South 01 degree 45 minutes 21 seconds East a distance of 29.00 feet to the POINT OF BEGINNING, containing 5,614 Square Feet, or 0.1289 Acres, more or less.

Project Tract No. 2

Parcel Address: 1434 S 55th St.

Kansas Uniform Parcel ID No. 105-056-23-0-40-01-049.00-0

Fee Simple Owner: Jamie L. Baker and Kelly S. Baker

Interest to be Acquired: A Temporary Construction Easement over: All that part of an unplatted tract of land lying in the Southeast Quarter of Section 23, Township 11 South, Range 24 East of the Sixth Principal Meridian, in Kansas City, Wyandotte County, Kansas, more particularly described by Chris R. Sprague, Kansas PS-1632 of Olsson, LS-114, on April 14, 2025, as follows:

COMMENCING at the Southeast corner of the Southeast Quarter of said Section 23; thence North 02 degrees 01 minute 47 seconds West, on the East line of said Southeast Quarter, a distance of 239.65 feet to a point; thence departing said East line, South 87 degrees 58 minutes 13 seconds West a distance of 30.00 feet to a point on the West right-of-way line of 55th Street, as now established, said point also being on the South line of a tract of land described by Quitclaim Deed, recorded in Doc.# 2021R-13774 and the POINT OF BEGINNING; thence departing said West line, South 88 degrees 14 minutes 39 seconds West, on said South line, a distance of 18.03 feet to a point; thence departing said South line, North 09 degrees 18 minutes 02 seconds East a distance of 40.89 feet to a point; thence North 87 degrees 58 minutes 13 seconds East a distance of 10.00 feet to a point on said West right-of-way line; thence South 02 degrees 01 minute 47 seconds East, on said West line, a distance of 40.18 feet to the POINT OF BEGINNING, containing 563 Square Feet, or 0.0129 acres, more or less.

Project Tract No. 3

Parcel Address: 1431 S 55th St.

Kansas Uniform Parcel ID No. 105-056-24-0-30-02-033.00-0

Fee Simple Owner: Ken Liesche and Terri Liesche

Interest to be Acquired: A Temporary Construction Easement over: All that part of an unplatted tract of land lying in the Southeast Quarter of Section 23, Township 11 South, Range 24 East of the Sixth Principal Meridian, in Kansas City, Wyandotte County, Kansas, more particularly described by Chris R. Sprague, Kansas PS-1632 of Olsson, LS-114, on April 14, 2025, as follows:

COMMENCING at the Southeast corner of the Southeast Quarter of said Section 23; thence North 02 degrees 01 minute 47 seconds West, on the East line of said Southeast Quarter, a distance of 80.14 feet to a point; thence departing said East line, South 87 degrees 58 minutes 13 seconds West a distance of 30.00 feet to a point on the North right-of-way line of Metropolitan Avenue as said road now exists and being established in Book 3775, Page 16, the POINT OF BEGINNING; thence South 43 degrees 06 minutes 26 seconds West, on said North line, a distance of 7.01 feet to a point; thence departing said North line, North 18 degrees 33 minutes 20 seconds East a distance of 11.30 feet to a point; thence North 02 degrees 01 minute 47 seconds West a distance of 61.87 feet to a point; thence North 87 degrees 58 minutes 13 seconds East a distance of 1.00 foot to a point on the West right-of-way line of 55th Street, as now established; thence South 02 degrees 01 minute 47 seconds East, on said West line, a distance of 67.50 feet to the POINT OF BEGINNING, containing 81 Square Feet, or 0.0019 acres, more or less.

Project Tract No. 4

Parcel Address: 1447 S 55th St.

Kansas Uniform Parcel ID No. 105-056-24-0-30-02-035.00-0

Fee Simple Owner: Victor Mendoza

Interest to be Acquired: A Temporary Construction Easement over: All that part of an unplatted tract of land lying in the Southwest Quarter of Section 24, Township 11 South, Range 24 East of the Sixth Principal Meridian, in Kansas City, Wyandotte County, Kansas, more particularly described by Chris R. Sprague, Kansas PS-1632 of Olsson, LS-114, on April 14, 2025, as follows:

COMMENCING at the Southwest corner of the Southwest Quarter of said Section 24; thence North 02 degrees 01 minute 47 seconds West, on the West line of said Southwest Quarter, a distance of 158.13 feet to a point; thence departing said West line, North 87 degrees 58 minutes 13 seconds East a distance of 30.00 feet to a point on the East right-of-way line of 55th Street, as now established, the POINT OF BEGINNING 1; thence North 02 degrees 01 minute 47 seconds West, on said East line, a distance of 24.07 feet to a point on the North line of a tract of land described by Warranty Deed, recorded in Doc.# 2024R-04903; thence departing said East line, North 87 degrees 35 minutes 43 seconds East, on said North line, a distance of 9.84 feet to a point; thence departing said North line, South 02 degrees 24 minutes 17 seconds East a distance of 24.13 feet to a point; thence South 87 degrees 58 minutes 13 seconds West a distance of 10.00 feet to the POINT OF BEGINNING 1, containing 239 Square Feet, or 0.0055 acres, more or less.

AND

A Temporary Construction Easement over: All that part of an unplatted tract of land lying in the Southwest Quarter of Section 24, Township 11 South, Range 24 East of the Sixth Principal Meridian, in Kansas City, Wyandotte County, Kansas, more particularly described by Chris R. Sprague, Kansas PS-1632 of Olsson, LS-114, on April 14, 2025, as follows:

COMMENCING at the Southwest corner of the Southwest Quarter of said Section 24; thence North 87 degrees 35 minutes 43 seconds East, on the South line of said Southwest Quarter, a distance of 90.72 feet to a point; thence departing said South line, North 02 degrees 24 minutes 17 seconds West a distance of 49.00 feet to a point on the North right-of-way line of Metropolitan Avenue as said road now exists and being established in Book 3780, Page 657, the POINT OF BEGINNING 2; thence departing said North line, North 02 degrees 24 minutes 17 seconds West a distance of 5.00 feet to a point; thence North 87 degrees 35 minutes 43 seconds East a distance minutes 17 seconds East a distance of 5.00 feet to a point on said North line; thence South 87 degrees 35 minutes 43 seconds West, on said North line, a distance of 145.00 feet to the POINT OF BEGINNING 2, containing 725 Square Feet, or 0.0166 Acres, more or less.

Project Tract No. 5

Parcel Address: 5428 Metropolitan Ave.

Kansas Uniform Parcel ID No. 105-056-24-0-30-02-036.00-0

Fee Simple Owner: Keith L Dodds

Interest to be Acquired: A Temporary Construction Easement over: All that part of an unplatted tract of land lying in the Southwest Quarter of Section 24, Township 11 South, Range 24 East of the Sixth Principal Meridian, in Kansas City, Wyandotte County, Kansas, more particularly described by Chris R. Sprague, Kansas PS-1632 of Olsson, LS-114, on April 14, 2025, as follows:

COMMENCING at the Southwest corner of the Southwest Quarter of said Section 24; thence North 87 degrees 35 minutes 43 seconds East, on the South line of said Southwest Quarter, a distance of 308.20 feet to a point; thence departing said South line, North 02 degrees 24 minutes 17 seconds West a distance of 30.00 feet to a point on the North right-of-way line of Metropolitan Avenue as said road now exists and being established in Book 3780, Page 657, the POINT OF BEGINNING; thence North 02 degrees 24 minutes 17 seconds West, on said North line, a distance of 5.00 feet to a point; thence departing said North line, North 87 degrees 35 minutes 43 seconds East a distance of 70.00 feet to a point; thence South 02 degrees 24 minutes 17 seconds East a distance of 5.00 feet to a point on the North right-of-way line of said Metropolitan Avenue, as now established; thence South 87 degrees 35 minutes 43 seconds West, on said North line, a distance of 70.00 feet to the POINT OF BEGINNING, containing 350 Square Feet, or 0.0080 Acres, more or less.

Project Tract No. 6

Parcel Address: 5447 Metropolitan Ave.

Kansas Uniform Parcel ID No. 105-057-25-0-20-02-004.00-0

Fee Simple Owner: Steven E. Castle and Pamela L. Castle,

Interest to be Acquired: A Temporary Construction Easement over: All that part of an unplatted tract of land lying in the Northwest Quarter of Section 25, Township 11 South, Range 24 East of the Sixth Principal Meridian, in Kansas City, Wyandotte County, Kansas, more particularly described by Chris R. Sprague, Kansas PS-1632 of Olsson, LS-114, on April 14, 2025, as follows:

COMMENCING at the Northwest corner of the Northwest Quarter of said Section 25; thence North 87 degrees 35 minutes 43 seconds East, on the North line of said Southwest Quarter, a distance of 117.40 feet to a point; thence departing said North line, South 02 degrees 24 minutes 17 seconds East a distance of 30.00 feet to a point on the South right-of-way line of Metropolitan Avenue as now established, the POINT OF BEGINNING; thence North 87 degrees 35 minutes 43 seconds East, on said South line, a distance of 25.00 feet to a point; thence departing said South line, South 02 degrees 24 minutes 17 seconds East a distance of 5.00 feet to a point; thence South 87 degrees 35 minutes 43 seconds West a distance of 25.00 feet to a point; thence North 02 degrees 24 minutes 17 seconds West a distance of 5.00 feet to the POINT OF BEGINNING, containing 125 Square Feet, or 0.0029 Acres, more or less.

Project Tract No. 7

Parcel Address: 1550 S 55thSt.

Kansas Uniform Parcel ID No. 105-057-26-0-10-01-001.00-0

Fee Simple Owner: Wyatt Lieker

Interest to be Acquired: A Temporary Construction Easement over: All that part of Lot 1, South Pines, a subdivision in Kansas City, Wyandotte County, Kansas, lying in the Northeast Quarter of Section 26, Township 11 South, Range 24 East of the Sixth Principal Meridian, more particularly described by Chris R. Sprague, Kansas PS-1632 of Olsson, LS-114, on April 14, 2025, as follows:

COMMENCING at the Southeast corner of said Lot 1, South Pines; thence North 02 degrees 10 minutes 52 seconds West, on the East line of said Lot 1, a distance of 41.16 feet to the POINT OF BEGINNING; thence departing said East line, South 87 degrees 49 minutes 08 seconds West a distance of 18.00 feet to a point; thence North 22 degrees 10 minutes 52 seconds West a distance of 99.38 feet to a point; thence North 01 degree 45 minutes 21 seconds West a distance of 155.83 feet to a point on the North line of said Lot 1; thence North 88 degrees 14 minutes 39 seconds East, on said North line, a distance of 29.54 feet to a point on the Northeast line of said Lot 1; thence South 46 degrees 58 minutes 07 seconds East, on said Northeast line, a distance of 30.22 feet to a point on said East line; thence South 02 degrees 10 minutes 52 seconds East, on said East line, a distance of 227.55 feet to the POINT OF BEGINNING, containing 11,043 Square Feet, or 0.2535 Acres, more or less.

(Published April 17, 2025)

RESOLUTION NO. R-19-25

A RESOLUTION declaring the necessity and authorizing a survey and descriptions of lands to be acquired by the right and power of eminent domain for the location, laying-out, reconstruction, expansion, repair, maintenance, operation and use of the 55th and Metropolitan Intersection Improvement Project in Kansas City, Wyandotte County, Kansas.


BE IT RESOLVED BY THE COMMISSIONERS OF THE UNIFIED GOVERNMENT OF WYANDOTTE COUNTY/KANSAS CITY, KANSAS

SECTION 1. It is hereby found and determined necessary that certain lands or interests in lands be acquired by all lawful means, including by exercise of the right and power of eminent domain, for public use for location, laying-out, reconstruction, expansion, repair, maintenance, operation and use of the 55th and Metropolitan Intersection Improvement Project.

SECTION 2. The Board of Commissioners hereby directs and authorizes its Chief Counsel to cause a survey and description of such parcels to be undertaken and filed with the Clerk of Wyandotte County/Kansas City, Kansas; to thereafter prepare and submit to the Board of Commissioners an ordinance authorizing the exercise of eminent domain with respect to such parcels; and upon approval of the same by the Board of Commissioners to initiate eminent domain proceedings in the District Court of Wyandotte County, and to undertake all other necessary actions to complete acquisition of such parcels.


SECTION 3. This resolution shall be published once in the official County newspaper, The Wyandotte Echo.


ADOPTED BY THE COMMISSIONERS OF THE UNIFIED GOVERNMENT OF WYANDOTTE COUNTY/KANSAS CITY, KANSAS THIS 3rd DAY OF April, 2025.


Tyrone Garner
Mayor/CEO

Attest:

Monica Sparks
Unified Government Clerk



Approved as to form:

Angela Lawson
Interim Chief Counsel

**RESOLUTION
NO. R-19-25**

A RESOLUTION declaring the necessity and authorizing a survey and descriptions of lands to be acquired by the right and power of eminent domain for the location, laying-out, reconstruction, expansion, repair, maintenance, operation and use of the 55th and Metropolitan Intersection Improvement Project in Kansas City, Wyandotte County, Kansas.

BE IT RESOLVED BY THE COMMISSIONERS OF THE UNIFIED GOVERNMENT OF WYANDOTTE COUNTY/KANSAS CITY, KANSAS

SECTION 1. It is hereby found and determined necessary that certain lands or interests in lands be acquired by all lawful means, including by exercise of the right and power of eminent domain, for public use for location, laying-out, reconstruction, expansion, repair, maintenance, operation and use of the 55th and Metropolitan Intersection Improvement Project.

SECTION 2. The Board of Commissioners hereby directs and authorizes its Chief Counsel to cause a survey and description of such parcels to be undertaken and filed with the Clerk of Wyandotte County/Kansas City, Kansas; to thereafter prepare and submit to the Board of Commissioners an ordinance authorizing the exercise of eminent domain with respect to such parcels; and upon approval of the same by the Board of Commissioners to initiate eminent domain proceedings in the District Court of Wyandotte County, and to undertake all other necessary actions to complete acquisition of such parcels.

SECTION 3. This resolution shall be published once in the official County newspaper, The Wyandotte Echo.

ADOPTED BY THE COMMISSIONERS OF THE UNIFIED GOVERNMENT OF WYANDOTTE COUNTY/KANSAS CITY, KANSAS THIS 3rd DAY OF April, 2025.

Tyrone Garner

Tyrone Garner
Mayor/CEO
Attest:
Monica Sparks
Unified Government Clerk

Approved as to form:
Angela Lawson
Interim Chief Counsel
(First published 4-17-25)
1t-The Wyandotte Echo-4-17-25

PROOF OF PUBLICATION

State of Kansas, Wyandotte County, ss:
Joe M. Peterson, of lawful age, being duly sworn, says that he is the **PUBLISHER** of **The Wyandotte Echo**, a weekly newspaper, owned and operated by **M.R.P.P. Inc.**, printed and published in the city of Kansas City, Wyandotte County, State of Kansas, which said newspaper has a general circulation and has been admitted to the mails as second class matter in said county, and has been published therein during a period of more than five years prior to the first publication of the legal notice hereto annexed; that affiant, of his own knowledge, knows that the printed notice was published each and every issue of **The Wyandotte Echo** for 1 consecutive week(s) as follows:

1st Publication was made on: April 17th, 2025

2nd Publication was made on: _____

3rd Publication was made on: _____

4th Publication was made on: _____

Printer Fees: \$ 46.08

Joe M. Peterson

Joe M. Peterson, Publisher
The Wyandotte Echo
Official Newspaper for Wyandotte County, KS
PO Box 2305, 3006 Strong Avenue
Kansas City, KS 66110



Report to Public Works & Safety

| MEETING DATE | PRESENTER | DEPARTMENT |
|--|--|--------------|
| | <div style="border: 1px solid black; padding: 5px; margin-bottom: 10px;">Troy Shaw, County Engineer/ Director of Public Works</div> tshaw@wycokck.org x5416 | Public Works |
| AGENDA ITEM #4.4. | | |
| PRESENTATION: SAFE STREETS FOR ALL (SS4A) VISION ZERO ACTION PLAN | | |
| BACKGROUND | | |
| <ul style="list-style-type: none"> • The Unified Government of Wyandotte County and Kansas City, Kansas (UG), in collaboration with the Cities of Bonner Springs and Edwardsville, applied for and received a SS4A grant to eliminate all traffic fatalities and severe injuries while ensuring equitable investment in our most underserved communities. • Our community acknowledges that traffic deaths and severe injuries are preventable and unacceptable, and that protecting human lives takes priority over other objectives of the road system. • Through creation of a Vision Zero Action Plan, which builds upon and addresses the first action item of the UG adopted goDotte Countywide Strategic Mobility Plan, our intent is to use innovative strategies, such as Collision and Equity Emphasis areas, to support larger Countywide goals such as equity, sustainability, and economic development. • The Vision Zero Action Plan will overlay census data with crash points to understand the context and communities with high crash rates. • The consulting firm of Kimley-Horn, along with staff from the UG, City of Bonner Springs, City of Edwardsville, and other community partners (the project Steering Committee), are tasked with developing the Vision Zero Action Plan. • In July, the Vision Zero Steering Committee held a workshop to discuss a Vision, Mission, and Goals for the Vision Zero Action Plan. The draft Vision, Mission, and Goals are being shared at the August Public Works and Safety Standing Committee meeting and are in the process of obtaining final input from the Steering Committee. In September 2025, an action item will be presented to Commission for the adoption of the Vision Zero Vision, Mission, and Goals. | | |
| RECOMMENDATION | | |
| <p>For information only</p> <ul style="list-style-type: none"> • No action at this time. Information only as a follow up to June Standing Committee as requested by committee for progress presentation. | | |
| BUDGET IMPACTS / FINANCIAL CONSIDERATIONS | | |

- None. This project is funded by SS4A grant.

LEGAL/ POLICY CONSIDERATIONS

None

ATTACHMENTS

2025-08 Vision Zero_Public Works Standing Committee_Commission Action Report v0_20250805_FINAL,
2025-08-25 WYCO VZAP_Public Works Standing Committee

Approved by Mayor/Administrator to add to agenda.

Commission Agenda Item Report

Title: Safe Streets for All (SS4A) Vision Zero Action Plan

Proposed Agenda Date: Public Works and Safety Standing Committee

Presented by: Alyssa Marcy, Department of Planning and Urban Development
Sarah Shafer, Public Works

BACKGROUND:

- The Unified Government of Wyandotte County and Kansas City, Kansas (UG), in collaboration with the Cities of Bonner Springs and Edwardsville, applied for and received a SS4A grant to eliminate all traffic fatalities and severe injuries while ensuring equitable investment in our most underserved communities.
- Our community acknowledges that traffic deaths and severe injuries are preventable and unacceptable, and that protecting human lives takes priority over other objectives of the road system.
- Through creation of a Vision Zero Action Plan, which builds upon and addresses the first action item of the UG adopted goDotte Countywide Strategic Mobility Plan, our intent is to use innovative strategies, such as Collision and Equity Emphasis areas, to support larger Countywide goals such as equity, sustainability, and economic development.
- The Vision Zero Action Plan will overlay census data with crash points to understand the context and communities with high crash rates.
- The consulting firm of Kimley-Horn, along with staff from the UG, City of Bonner Springs, City of Edwardsville, and other community partners (the project Steering Committee), are tasked with developing the Vision Zero Action Plan.
- In July, the Vision Zero Steering Committee held a workshop to discuss a Vision, Mission, and Goals for the Vision Zero Action Plan. The draft Vision, Mission, and Goals are being shared at the August Public Works and Safety Standing Committee meeting and are in the process of obtaining final input from the Steering Committee. In September 2025, an action item will be presented to Commission for the adoption of the Vision Zero Vision, Mission, and Goals.

BUDGET IMPACTS / FINANCIAL CONSIDERATIONS:

- None. This project is funded by SS4A grant.

POLICY CONSIDERATIONS:

- None at this time. In September 2025, an action item will be presented to Commission for the adoption of the SS4A Vision Zero Vision, Mission, and Goals.

PROCUREMENT CONSIDERATIONS:

- None. Kimley Horn is selected in compliance with federal and UG procurement criteria.

LEGAL CONSIDERATIONS:

- None.

RECOMMENDED ACTION:

- No action at this time. Information only as a follow up to June Standing Committee as requested by committee for progress presentation.

COUNTY ADMINISTRATION COMMENTS:

-

MAYOR AGENDA DIRECTION:

-

**Public Works & Safety
Standing Committee**

August 25th, 2025



Agenda

- 1 Vision Zero Plan Refresher
- 2 Public & Stakeholder Engagement Update
- 3 Data Analysis Update
- 4 Vision / Mission / Goals
- 5 Next Steps

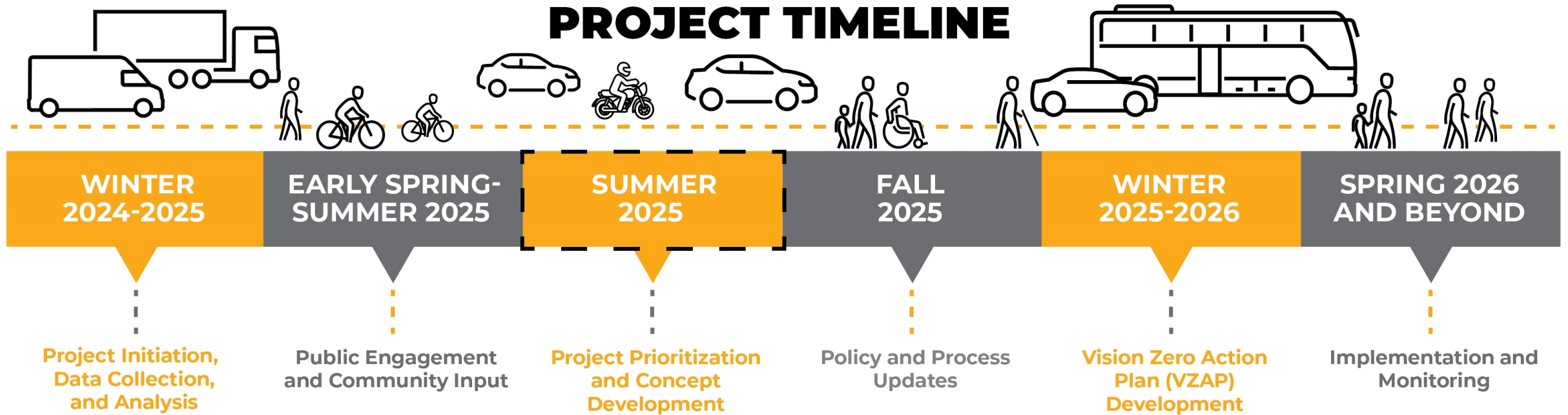


What is Vision Zero?

- Funded through USDOT's Safe Streets and Roads for All (SS4A) Program
 - \$960,000 grant + \$240,000 KDOT match = \$1,200,000 award
- Partnership between UG and Cities of Bonner Springs, Edwardsville, and Lake Quivira
- Utilize crash report data (local and state) to:
 - Identify critical safety issues / locations
 - Develop targeted projects to combat these issues
 - Update internal policies and processes
 - Set up County and Partner Cities for funding



Plan Schedule



Vision Zero Steering Committee

UG - KCK

- Transportation
- Health Department
- KCK Police
- KCK Fire
- County Sheriff
- Legal
- Human Resources
- Commissioner's Office

County Partners

- School Districts – KCK, Turner, Bonner Springs/Edwardsville, Piper
- MADD / SADD
- Safe Kids Greater Kansas City
- Livable Neighborhoods
- BikeWalkKC
- MOCSA
- The Whole Person

*Steering Committee has met three times thus far in the planning process and most recently provided input on draft **Vision, Mission, and Goals**.*



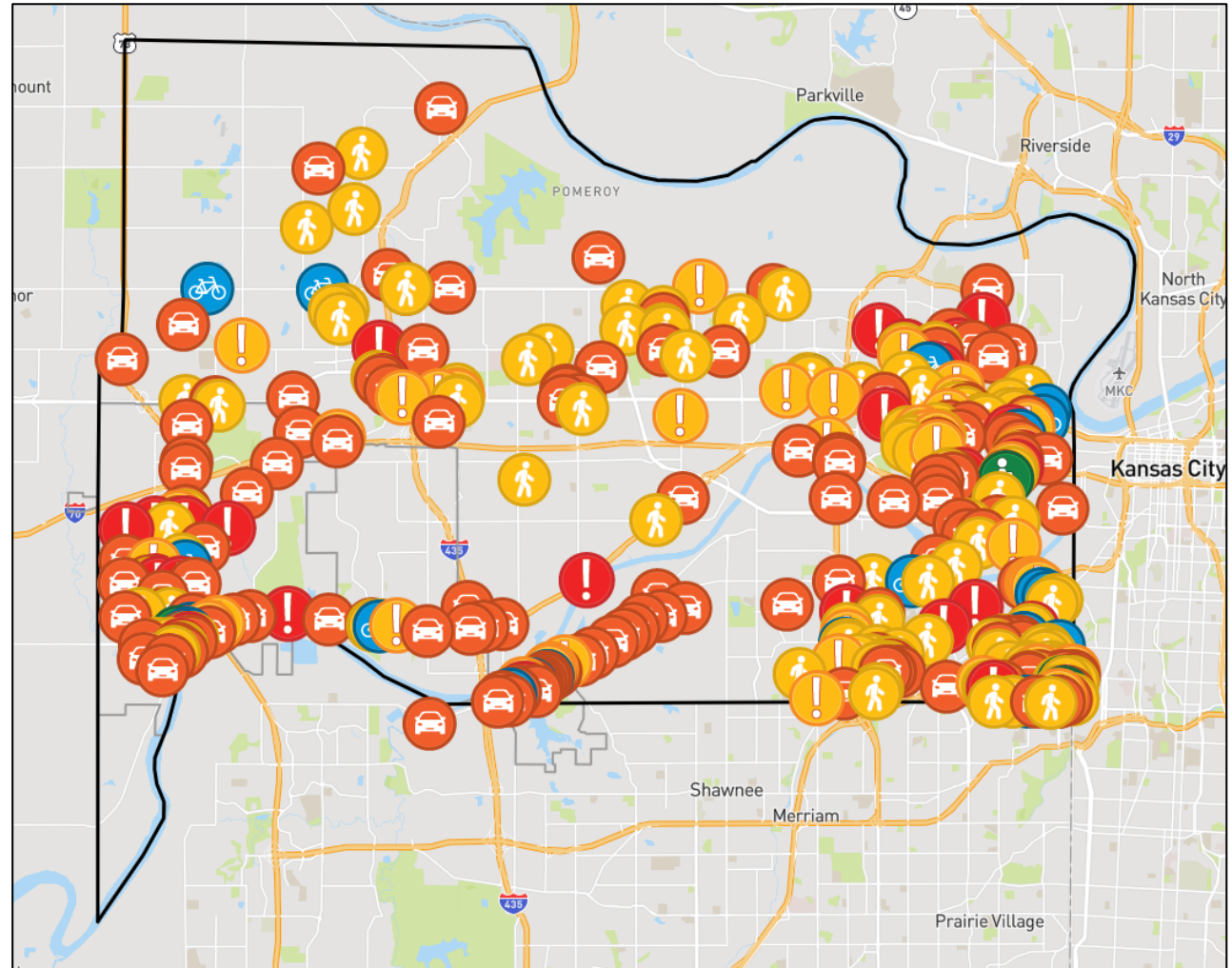
Public and Stakeholder Engagement Update

Online Comment Map

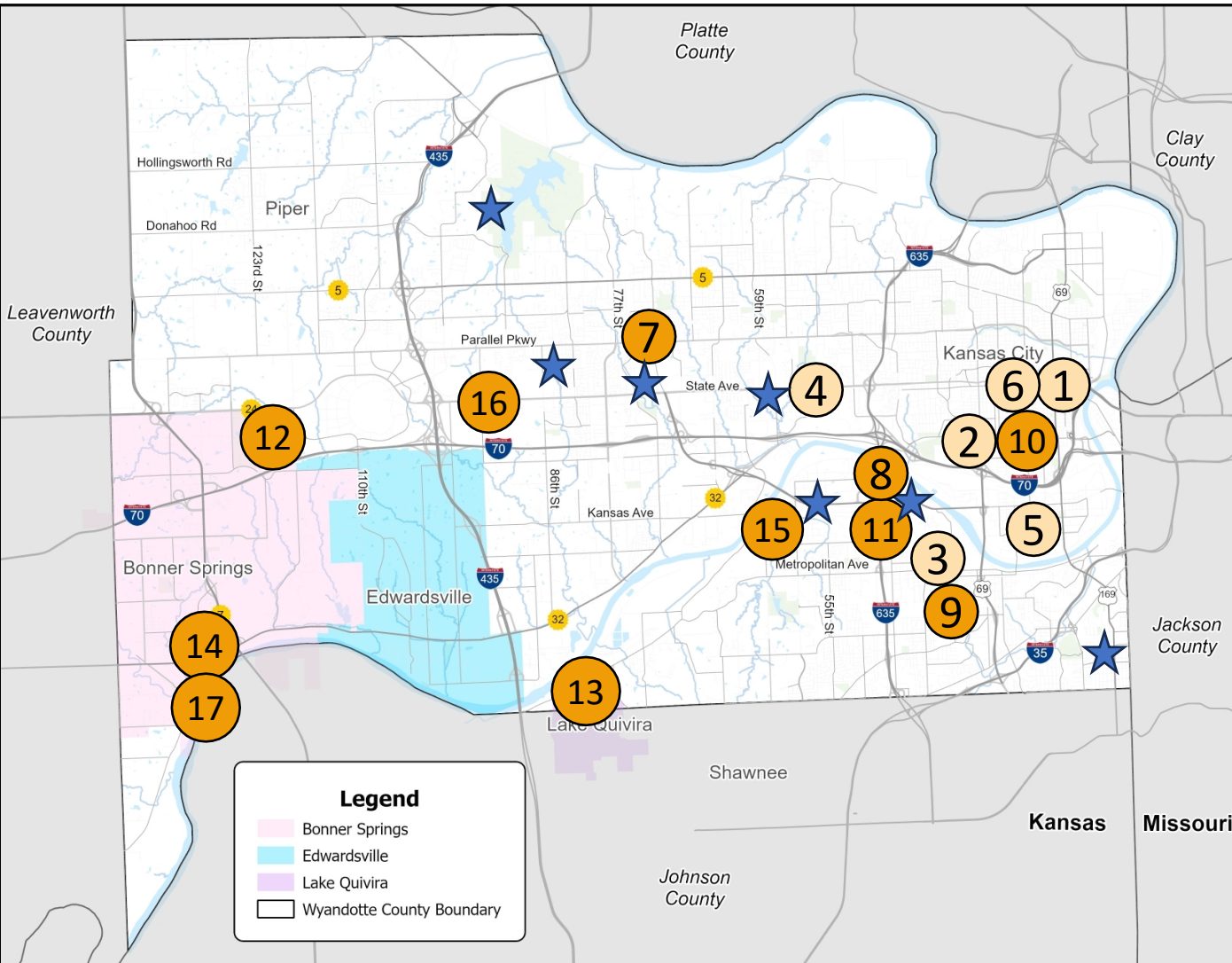
Map now closed; 500+ comments received

Common themes:

- Lack of sidewalks
- Crosswalks not visible/clearly marked
- Trees and parked cars often obstruct visibility
- Traffic controls can make yielding/turning unsafe
- Drivers speed excessively over posted limit, especially in residential/school zones
- Transit stops lack pedestrian access



Ongoing / Upcoming In-Person Engagement



- ★ Literature Drops
- Community Group Presentations
- Pop-up Events

- | | |
|------------|--|
| 1. | Strawberry Hill Neighborhood Association – 5/20 |
| 2. | Central Avenue Betterment Association – 6/10 |
| 3. | Argentine Betterment Council – 6/17 |
| 4. | Livable Neighborhoods – 6/26 |
| 5. | Armourdale Neighborhood Association – 7/24 |
| 6. | Shepherd's Center – 8/15 |
| 7. | 8 th District Senior Resource Fair – 3/28 |
| 8. | Hands-Only Health Fair – 4/26 |
| 9. | KCKS Community Unity event – 4/26 |
| 10. | Mexican Cultural Pride Day – 5/3 |
| 11. | Kids to Park Day – 5/17 |
| 12. | Senior Sock Hop – 5/22 |
| 13. | Lake Quivira Safety Event – 6/2 |
| 14. | Bonner Springs Farmers Market – 6/7 |
| 15. | Turner Back-To-School – 7/30 |
| 16. | KCK Back-To-School & Health Fair – 8/9 |
| 17. | Bonner Springs Tiblow Days – 8/23 |

Future Engagement Priorities

- School districts / younger drivers
 - In-person “Better Block” event in Spring
- Unfamiliar drivers / populations
- 2nd “Transportation Safety Tour” – lessons learned from elsewhere in the KC metro area



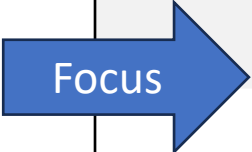
Safety Analysis Update

Crash Statistics (County-wide): 2014-2023

← Most Severe

Least Severe →

| Statistic | Fatal Injury (K) | Disabling Injury (A) | Non-Incapacitating Injury (B) | Possible Injury (C) | Property Damage Only (O) | <u>Total Crashes</u> |
|--|------------------|----------------------|-------------------------------|---------------------|--------------------------|----------------------|
| Total Crashes | 215 | 791 | 4,315 | 5,051 | 29,442 | <u>39,814</u> |
| <i>Excluding Interstates</i> | 150 | 537 | 2,929 | 3,810 | 20,302 | <u>27,728</u> |
| <i>Local Streets Only (No Interstates/US/K-Routes)</i> | 109 | 412 | 2,349 | 3,088 | 17,155 | <u>23,113</u> |
| Vulnerable Road User Crashes (Bike/Ped) | 32 | 89 | 210 | 161 | 22 | <u>514</u> |
| <i>Excluding Interstates</i> | 20 | 84 | 204 | 161 | 21 | <u>490</u> |
| <i>Local Streets Only (No Interstates/US/K-Routes)</i> | 16 | 69 | 180 | 144 | 19 | <u>428</u> |



Major Fatal/Serious Injury Crash Trends

Infrastructure


- Roadway Departure (42%)
- Intersection-Related (44%)
- Speeding (35%)
- Pedestrian or Bicyclist (17%)

Behavioral

- Unrestrained Occupant (35%)
- Young Driver (34%)
- Impaired Driving (21%)

Notes:

- *Crashes can involve multiple factors (e.g., speeding + intersection-related).*
- *% indicates % of fatal + serious injury crashes associated with this factor (excludes crashes on Interstates)*

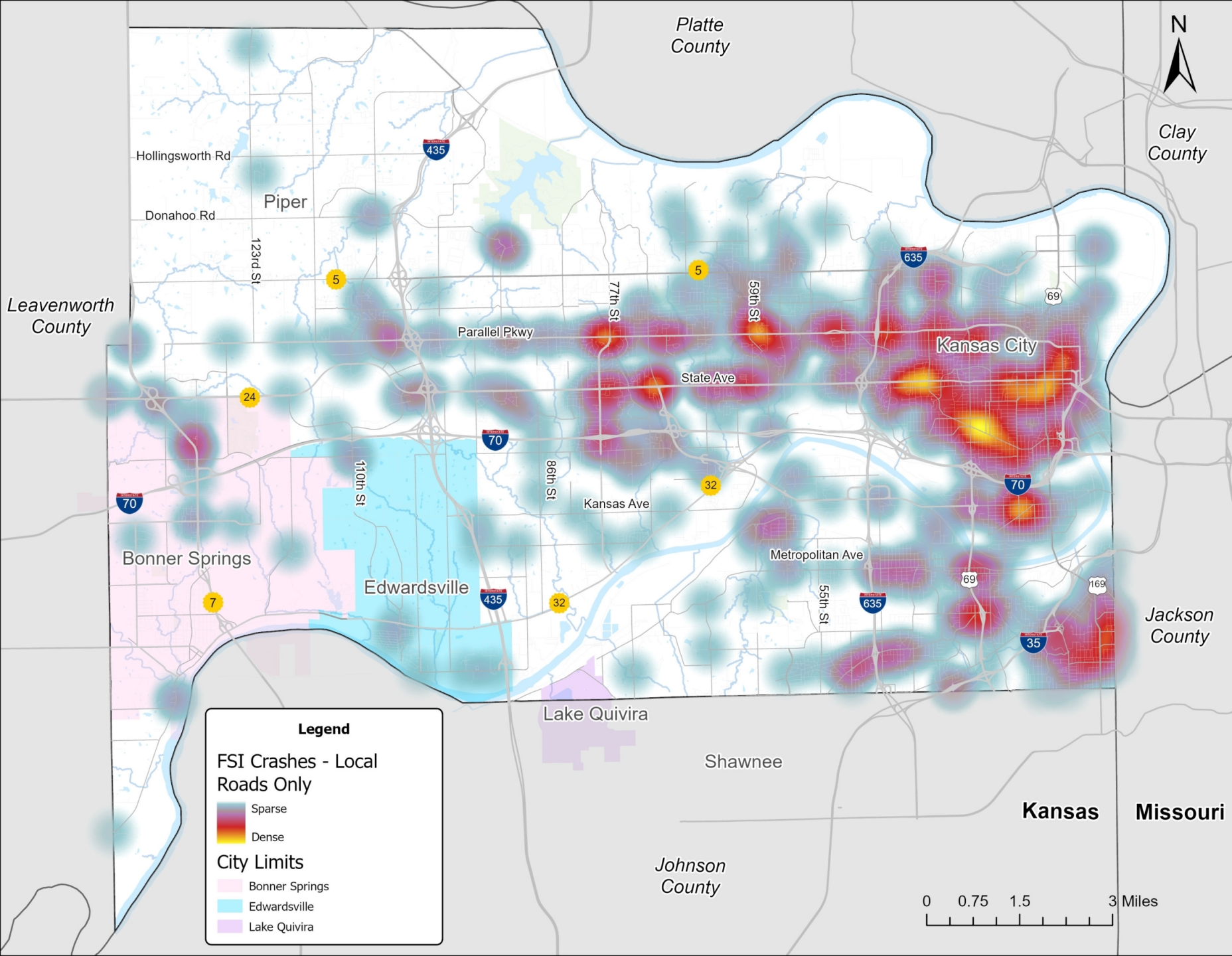


Contributing Factors to Crashes

- *% of Associated Fatal + Serious Injury Crashes vs. Statewide Average*

| Potential Focus Area | WyCo Fatal and Serious Injury Crashes (2014-2023) | | | | Kansas Statewide Fatal and Serious Injury % (2019-2023) | Difference |
|-------------------------------|---|------------|------------|--------------------|---|------------|
| | F | SI | Total F+SI | Wyandotte County % | | |
| Roadway Departure | 72 | 218 | 290 | 42% | 43% | -1% |
| Intersections | 63 | 241 | 304 | 44% | 31% | 13% |
| Speeding | 76 | 170 | 246 | 35% | 17% | 18% |
| Vulnerable Road User | 24 | 93 | 117 | 17% | 10% | 7% |
| Unrestrained Occupant | 56 | 190 | 246 | 35% | 28% | 7% |
| Impairment | 34 | 115 | 149 | 21% | 19% | 2% |
| Young Driver* | 16 | 86 | 102 | 15% | 15% | 0% |
| Total (Non-Interstate) | 150 | 547 | 697 | | | |

**Young drivers shown as 20 or younger for consistency w/ state metrics; if increased to 25 or younger, this comprises 34% of F+SI crashes.*



Crash "Heat Map":

All Crashes (2014-2023)

Involving a Fatality or Serious Injury

Local Streets Only (Not Including Interstate Highways or US/K-Routes)



Legend

FSI Crashes - Local Roads Only

- Sparse
- Dense

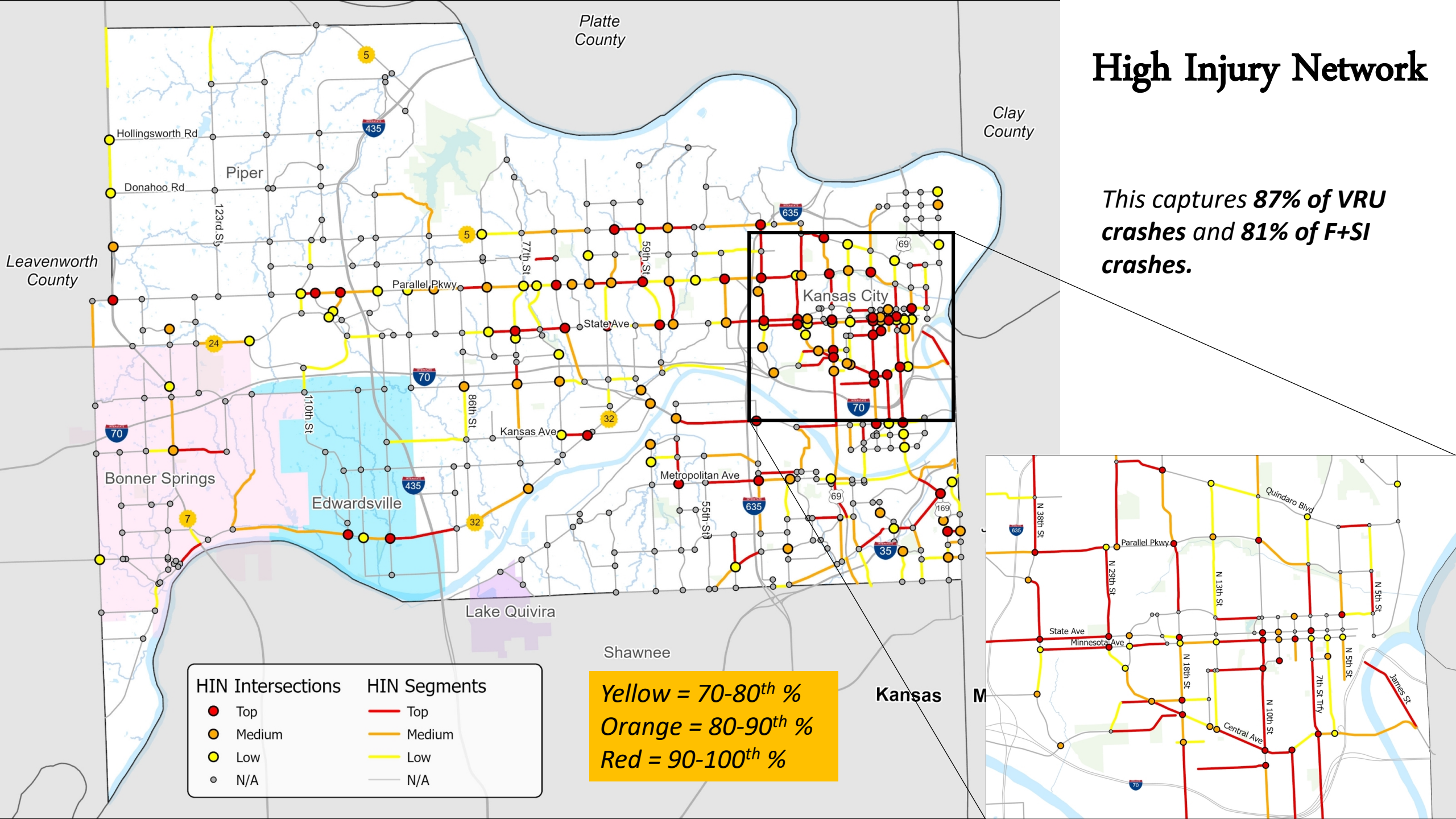
City Limits

- Bonner Springs
- Edwardsville
- Lake Quivira



High Injury Network

This captures **87%** of VRU crashes and **81%** of F+SI crashes.



Top Segments – Crash History

| Street Name | From | To | Daily Traffic | Fatal Crashes | Serious Injury Crashes | Vulnerable Road User Crashes | Total Crashes | High Injury Network Score |
|----------------|-----------------|----------------|---------------|---------------|------------------------|------------------------------|---------------|---------------------------|
| State Ave | 29th St | 38th St | 7,200 | 2 | 5 | 6 | 160 | 99 |
| 10th St | Central Ave | Grandview Blvd | 4,000 | 1 | 2 | 6 | 126 | 97 |
| State Ave | 75th Dr | 78th St | 15,800 | 3 | 1 | 3 | 84 | 96 |
| Leavenworth Rd | 55th St | 51st St | 10,400 | 2 | 2 | 4 | 59 | 95 |
| 7th St Trfy | Central Ave | 24th St | 10,700 | 0 | 4 | 6 | 153 | 94 |
| 7th St Trfy | Washington Blvd | Parallel Pkwy | 6,200 | 1 | 4 | 3 | 33 | 93 |
| Central Ave | 13th St | 10th St | 7,000 | 0 | 1 | 8 | 114 | 93 |
| 39th Ave | Rainbow Blvd | State Line Rd | 6,900 | 0 | 3 | 4 | 50 | 91 |
| Parallel Pkwy | 29th St | Praun Ln | 11,500 | 0 | 5 | 3 | 76 | 91 |
| Strong Ave | 42nd St | 30th St | 2,900 | 0 | 3 | 7 | 60 | 90 |

----- **ACTION PLAN** -----

Top Intersections – Crash History

| Intersection | Control | Daily Traffic | Fatal Crashes | Serious Injury Crashes | Vulnerable Road User Crashes | Total Crashes | High Injury Network Score |
|------------------------------|--------------|---------------|---------------|------------------------|------------------------------|---------------|---------------------------|
| 10th St & Central Ave | Signalized | 10,300 | 1 | 2 | 4 | 91 | 98 |
| 10th St & Kansas Ave | Signalized | 7,900 | 1 | 2 | 3 | 70 | 98 |
| 18th St & State Ave | Signalized | 21,100 | 1 | 2 | 3 | 76 | 95 |
| Southwest Blvd & 7th St Trfy | Signalized | 53,000 | 0 | 1 | 6 | 183 | 91 |
| 42nd St & Kansas Ave | Signalized | 7,500 | 1 | 0 | 2 | 85 | 89 |
| 5th St & Washington Blvd | Signalized | 18,000 | 1 | 1 | 3 | 36 | 87 |
| 8th St & Minnesota Ave | Signalized | 6,200 | 1 | 0 | 3 | 18 | 87 |
| Rainbow Blvd & 39th Ave | Signalized | 33,600 | 0 | 2 | 7 | 85 | 87 |
| 10th St & State Ave | Signalized | 15,800 | 0 | 0 | 3 | 48 | 85 |
| 42nd St & Metropolitan Ave | All-Way Stop | 12,200 | 1 | 0 | 2 | 37 | 83 |

----- **ACTION PLAN** -----

Vision/Mission/Goals – DRAFT PROPOSED

Vision / Mission / Goals Process



Draft Vision and Mission Statement

Vision: Eliminate fatalities and serious injuries on roads in Wyandotte County by 2050 through strategies that provide safe, healthy, and equitable mobility for all.

Mission: The Unified Government of Wyandotte County/KCK and Partner Cities of Bonner Springs, Edwardsville, and Lake Quivira are committed to eliminating traffic-related deaths and serious injuries by adopting data-driven policies that prioritize human life and safety. Through strong community collaboration and equitable access to safe, reliable transportation systems, we will create a transportation environment that protects all users regardless of neighborhood, mode, or ability.

Draft Goals

- Improve safety for people walking, biking, and using transit
- Reduce traffic deaths and serious injuries across the county
- Improve access to safe routes near schools, parks, and transit stops
- Increase community awareness of traffic safety through public education
- Increase partnership and collaboration across departments and organizations, including schools and law enforcement, to encourage safe driving behaviors
- Design roads that prioritize safety over speeds

Next Steps

Next Steps

- Engagement
 - Continued In-Person Activities
 - Safety Tour #2
 - Better Block Demonstration
- Data Analysis
 - Finalize “priority” networks
 - Development of safety analysis tools for UG staff
- Policy / Process Review
 - Capital & maintenance program audit
 - Funding / financing strategies
- Strategies and Projects
 - Targeted safety project locations
- **Adoption of VZAP Vision / Mission / Goals**





Report to Public Works & Safety

| MEETING DATE | PRESENTER | DEPARTMENT |
|---|--|------------|
| | <div style="border: 1px solid black; padding: 2px; margin-bottom: 5px;">Monica Sparks, UG Clerk</div> msparks@wycokck.org x4122 | UG Clerk |
| AGENDA ITEM #5.1. | | |
| APPEARANCE: KEVIN DRUM | | |
| BACKGROUND | | |
| Appearance by Kevin Drum to present evidence regarding landfills. Commissioner Burroughs has approved the appearance. | | |
| RECOMMENDATION | | |
| For information only | | |
| BUDGET IMPACTS / FINANCIAL CONSIDERATIONS | | |
| None | | |
| LEGAL/ POLICY CONSIDERATIONS | | |
| | | |
| ATTACHMENTS | | |
| Drum appearance PWS 8.25.25 | | |

Approved by Mayor/Administrator to add to agenda.



Unified Government Clerk's Office
Monica Sparks, CMC
Unified Government Clerk

701 North 7th Street, Suite 323
Kansas City, Kansas 66101-3070

Phone: 913-573-5260
Fax: 913-573-5299
<http://www.wycokck.org>

August 11, 2025

Mr. Kevin Drum
108 S. 25th Street
Kansas City KS 66102

Re: Request to Appear

Mr. Drum:

Your request to appear at the Public Works and Safety standing committee has been approved. You are scheduled to appear in front of the committee on **Monday, August 25, 2025**. The meeting begins at 5:00 p.m.; however, there are other matters on the agenda. You will be called when the agenda reaches your appearance.

You will be given up to three minutes to make your comments. Please be concise. If you are unable to attend this meeting, please contact the UG Clerk's Office to reschedule your appearance.

Thank you,

Monica L. Sparks
UG Clerk

submit 7.31.25



Unified Government Clerk's Office

Unified Government Clerk

701 North 7th Street, Suite 323
Kansas City, Kansas 66101-3070

Phone: 913-573-5260
Fax: 913-573-5299
<http://www.wvcokck.org>

UG_CLERK
JUL 31 '25 PM 12:56

REQUEST TO APPEAR FORM

Requestor will be given 3 minutes to speak to the committee

Name: Kevin Drum
First Last

Address: 108 S 25th St
Street
KC KS 66102
City State Zip

Phone Number: _____

Email address: drumkocck@gmail.com
note by Disabil - Cant read computers - all die Disabil (S)
John Netherton Baker

Brief description of the topic to be discussed:

① Like Present Evidence (6) landfills - In our Neighborhood
All on same water table - our water table contaminated Heavy Metal / Soil
And that's path forward chemical New tests for? By Co City or
KOHTE or EPA ????

show proof

✓ + New lists in State Co Databases? New Acknowledgment
by WY Co App office - Not US legal and is Ethical / Constitutional Requirement
nor Neg Impact Ever Pure Re Values? Not Address Buy Banks Rebuild Degree, Invest

here / I'm here max time 3 minutes
Request to lot of evidence show work

Signature

And lot the landfill were City County Landfill
NOA Landfills BAW by Ash Landfill

New Address or Remedy We Get Environmental Degree Dean
A - ...